



DIRECTIONS TO **THE FIRS CAR PARK** **2024**

Over the GP weekend there will be significant road closure and access restrictions operated by Silverstone Circuit and their partners.

We do not issue postcodes or 3-words for our car parks – please follow our directions and signage and please adhere to any instructions from event traffic marshalls.

In summary the main restrictions are:

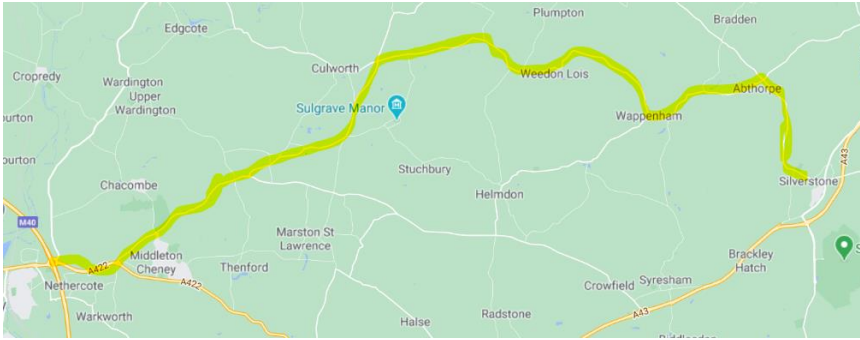
- A43 northbound and southbound one-way systems on Saturday & Sunday.
- A413 (Silverstone village main road) one-way system on Saturday and Sunday
- Resident access only to Silverstone village

Please display the dashboard pass and be prepared to show your pre-booked parking ticket if requested.

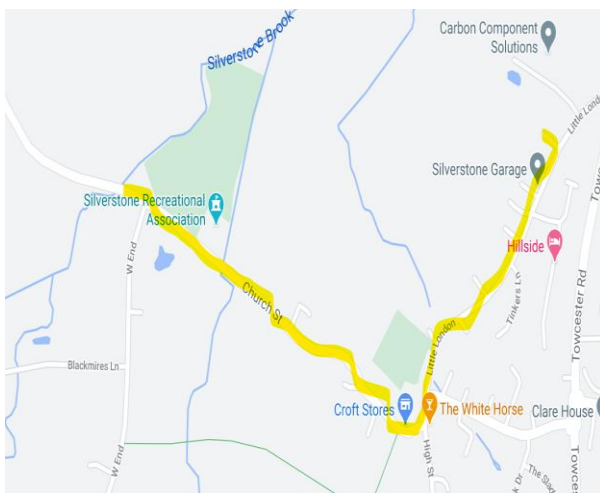
For **Friday** customers there are no traffic management plans in place which would affect your journey. However, traffic volumes will be much higher than normal, and we advise following our directions and route signage.

We have also attached details of the best pedestrian routes to the circuit from our car parks. Pedestrians are asked to access the circuit via Winterhills, this will bring you into the circuit around the National Pit Straight area. Please visit the Silverstone Circuit website for a map showing [gate and stand locations](#)

FROM THE M40



- **Exit the M40 at Junction 11.** Do not exit at J10 as you will end up in the race day traffic and one way system!
- **Exit the roundabout following the A422 to Brackley;** you should start to see Silverstone Schools Parking signs.
- At the **next roundabout take the B4525** to Middleton Cheney
- Follow Silverstone Schools Parking signs and **turn left to Thorpe Mandiville**
- At the **Culworth crossroads, turn right** towards Weston
- Follow the signs through Weedon Lois and Wappenham.
- At the **T junction in Wappenham, turn left** towards Abthorpe and Silverstone
- At the Abthorpe **crossroads turn right** to Silverstone
- Stay on this road **following the parking signs and you will enter Silverstone** (by the SRA & West End)

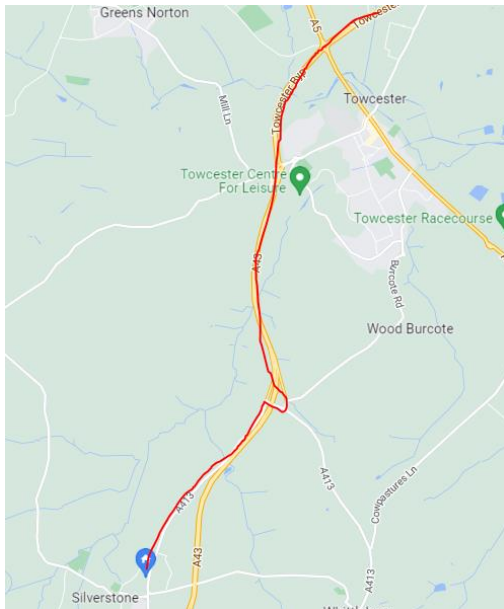


- **Continue into Silverstone village** for 0.4 miles; **turn left at the T Junction** (Croft Stores & The White Horse)
- **Keep to the left** (past the church rooms) into **Little London** following Silverstone School parking signs
- **The entrance to The Firs** parking is approx. 0.3 miles **on the left.**

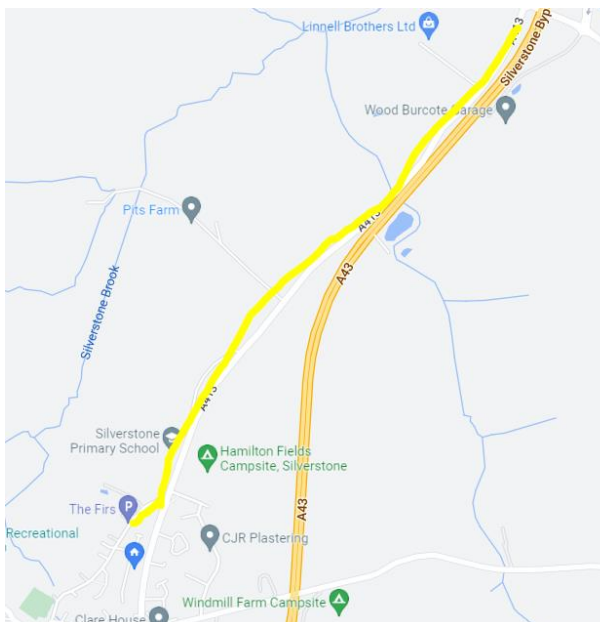
FROM THE M1 & southbound A5 (Rugby, Weedon), via the A413

Do not use this route if you are arriving after 13:00 on Saturday and Sunday. The A413 will have an outbound 1-way system in place

- Leave M1 at Junction 15a, take A43(S) towards Oxford - follow the signs for Silverstone
- **At the A43 / A5 roundabout at Towcester follow signs for Silverstone.**

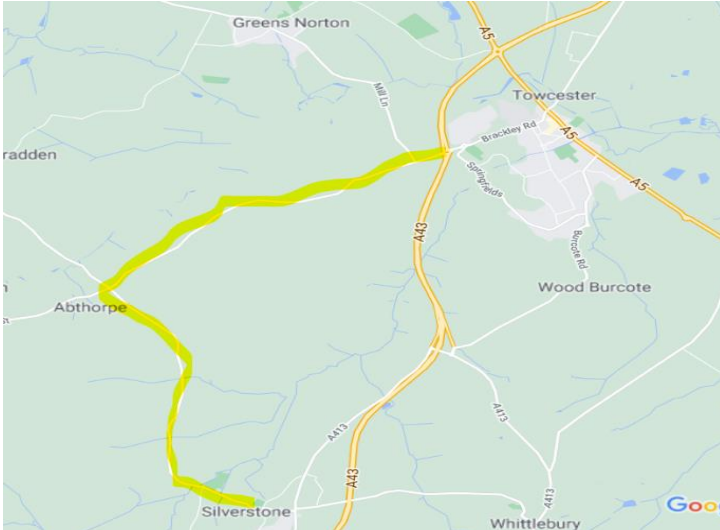


- **Continue over the 1st A43 / A5 roundabout at Towcester.**
- **At the next roundabout (McDonalds) take the 1st exit**
- **Exit the A43 at the Whittlebury interchange (1st junction)**
- **Take the 3rd exit at the roundabout.**
- **Take the 1st exit at the roundabout**
- **Follow the road into Silverstone**

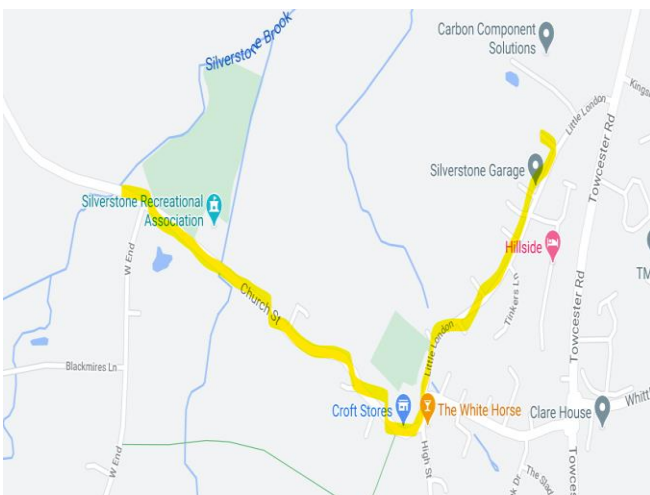


- **Take the 1st right after the school, onto Little London**
- **The Firs will be on your right (after the camp site)**

FROM THE M1 & southbound A5 (Rugby, Weedon), via Abthorpe crossroads.

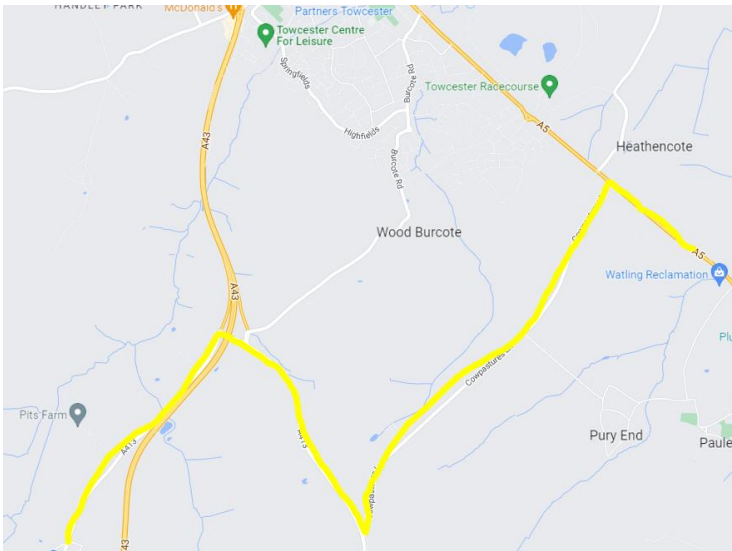


- **Leave M1 at Junction 15a**
- **Take A43(S) towards Oxford**
- **Continue over the 1st A43 / A5 roundabout at Towcester.**
- **At the next roundabout (McDonalds) take the 3rd exit** - please be in the right-hand lane when approaching the roundabout – heading towards Abthorpe / services
- **Follow this road for approx. 1-1.5 miles**
- **Turn left at the Abthorpe crossroads (Silverstone)**
- **Stay on this road following the parking signs and you will enter Silverstone (by the SRA & West End)**

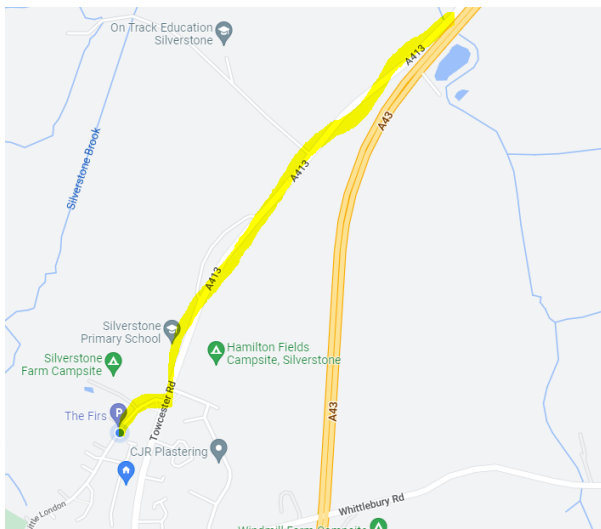


- **Continue into Silverstone village for 0.4 miles; turn left at the T Junction (Croft Stores & The White Horse)**
- **Keep to the left** (past the church rooms) into **Little London** following Silverstone School parking signs
- **The entrance to The Firs parking is approx. 0.3 miles on the left.**

FROM THE A5 northbound (Milton Keynes, Buckingham) via the A413 / Cowpastures Lane



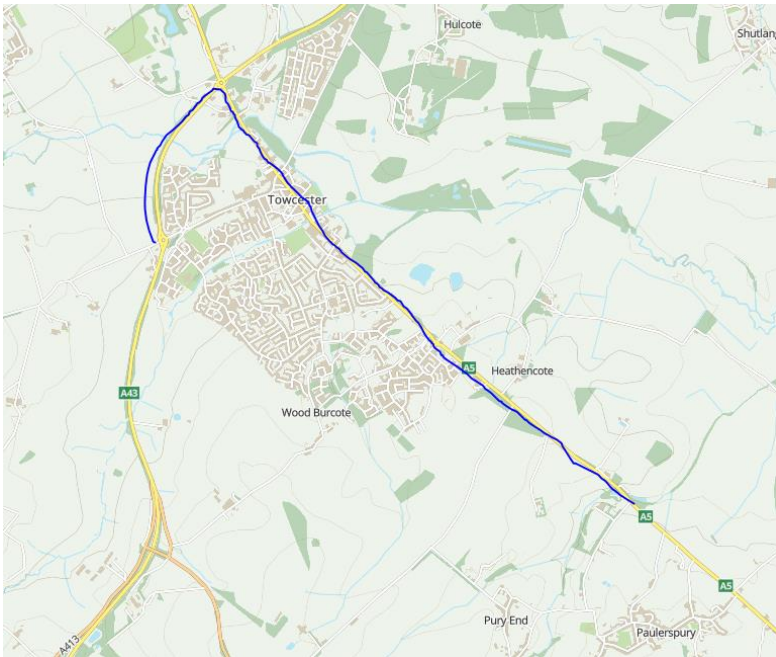
- **Leave the A5 at Cowpastures Lane** (following signs for Silverstone)
- Follow this road, **turning right at the end of the road.**
- Follow this road, **taking the 2nd exit at the roundabout**
- **Take the first exit** at the next roundabout, following signs for Silverstone
- **Follow the road into Silverstone**



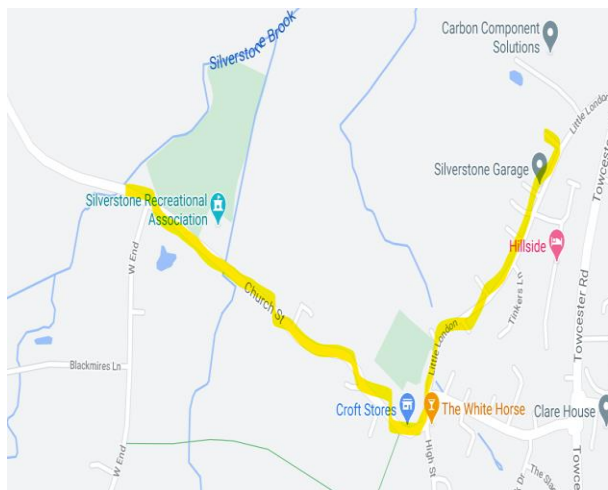
- **Take the 1st right** after the school, onto Little London
- **The Firs will be on your right** (after the camp site)

FROM THE A5 northbound (Milton Keynes, Buckingham)

Use this route **if you are arriving after 13:00 on Saturday and Sunday**. The A413 will have an outbound 1-way system in place.



- Follow the A5 into Towcester
- **At the Saracens Head crossroads turn left**
- **At the roundabout take the 2nd exit**
- **At the McDonalds / A43 roundabout take the 2nd exit** towards Abthorpe / Services following our signs.
- At the Abthorpe **crossroads turn left** to Silverstone
- Stay on this road **following the parking signs and you will enter Silverstone** (by the SRA & West End)



- **Continue into Silverstone village** for 0.4 miles; **turn left at the T Junction** (Croft Stores & The White Horse)
- **Keep to the left** (past the church rooms) into **Little London** following Silverstone School parking signs
- **The entrance to The Firs** parking is approx. 0.3 miles **on the left**.

DASHBOARD PASS

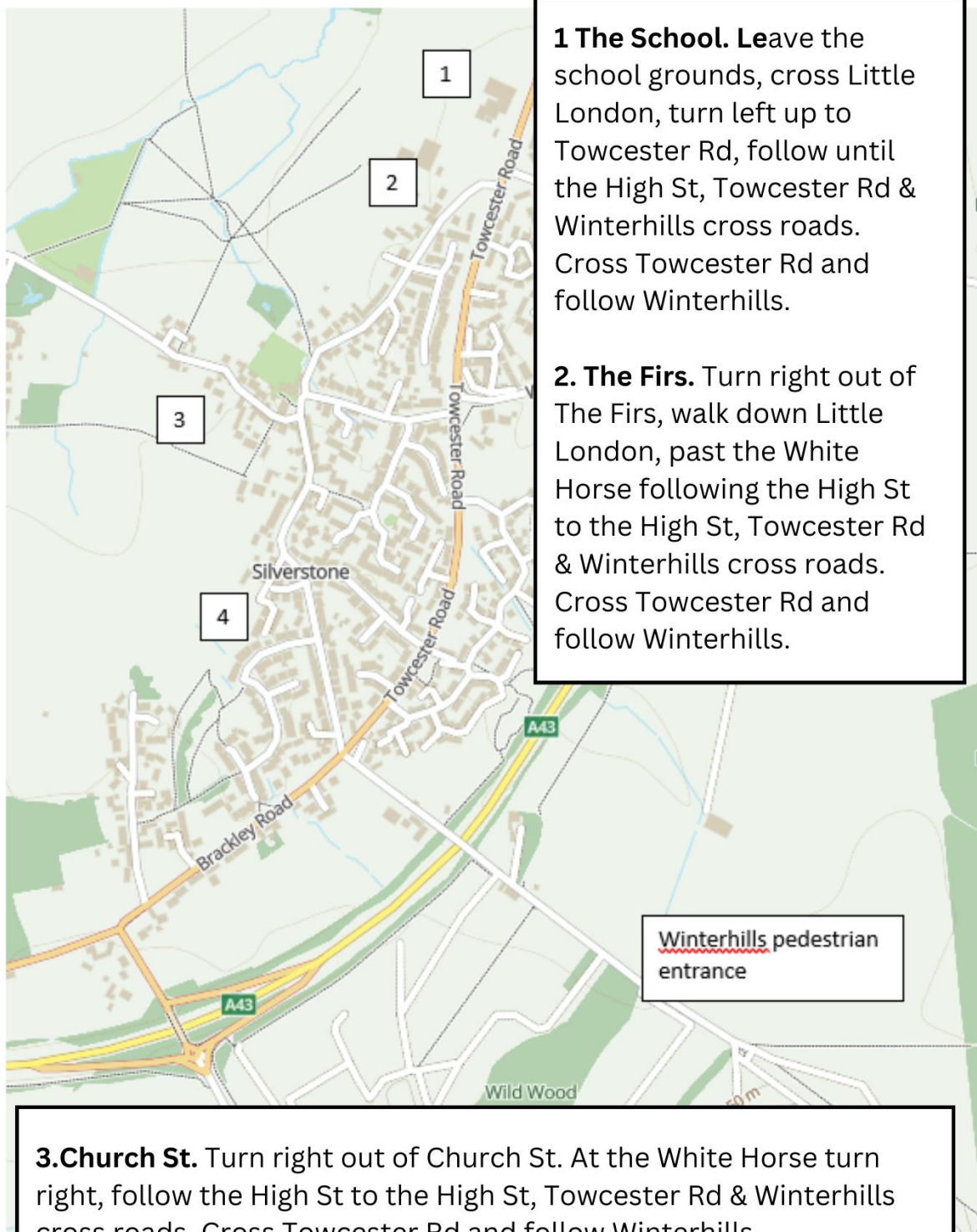


Silverstone School Parking

6-7th July 2024

Pedestrian directions to the circuit.

Pedestrians are asked to access the circuit via Winterhills, which will bring you into the circuit around the National Pit Straight area. Please visit the Silverstone Circuit website for a map showing [gate and stand locations](#)



1 The School. Leave the school grounds, cross Little London, turn left up to Towcester Rd, follow until the High St, Towcester Rd & Winterhills cross roads. Cross Towcester Rd and follow Winterhills.

2. The Firs. Turn right out of The Firs, walk down Little London, past the White Horse following the High St to the High St, Towcester Rd & Winterhills cross roads. Cross Towcester Rd and follow Winterhills.

3.Church St. Turn right out of Church St. At the White Horse turn right, follow the High St to the High St, Towcester Rd & Winterhills cross roads. Cross Towcester Rd and follow Winterhills.

4. Green Lane. Turn right out of Green Lane following the High St to the High St, Towcester Rd & Winterhills cross roads. Cross Towcester Rd and follow Winterhills.

LEAVING THE FIRS CAR PARK – HOME BOUND JOURNEY

- There will be a **one-way system on both Saturday and Sunday on the A413** (Silverstone village main road) **between 13:00 – 20:00**.

- If you are travelling **towards the M40**
 - Turn right out of the Firs car park,
 - At the White Horse / Croft stores junction turn right onto Church St
 - Follow the road to Abthorpe Crossroads
 - At the crossroads turn left and follow the M40 directions in reverse.

- If you are travelling **towards the A5 Southbound**
 - Turn left out of the Firs onto Little London
 - Turn left at the T junction onto the A413
 - At the roundabout turn right (Whittlebury) and follow directional signage.

- If you are travelling **towards the M1 and A5 northbound**
 - **Option A**
 - Turn left out of the Firs onto Little London
 - Turn left at the T junction onto the A413
 - At the roundabout join the A43 and follow directional signage.
 - **Option B**
 - Turn left out of the Firs onto Little London
 - Follow the road , at the Croft store / White Horse junction turn right onto Church St
 - Follow the road to Abthorpe Crossroads
 - At the crossroads turn right and follow the road to the McDonalds / A43 roundabout.
 - Follow M1/A5 directional signage.

All road closure and access restrictions will be operated by Silverstone Circuit and their partners and could be liable to change.

For the safety of yourself and others please adhere to any instructions from stewards or signage.