



# DIRECTIONS TO CHURCH STREET CAR PARK 2024

**Over the GP weekend there will be significant road closure and access restrictions operated by Silverstone Circuit and their partners.**

**We do not issue postcodes / 3-words for our car parks – please follow our directions and signage and please adhere to any instructions from event traffic marshalls.**

In summary the main restrictions are:

- A43 northbound and southbound one-way systems on Saturday & Sunday.
- A413 (Silverstone village main road) one-way system on Saturday and Sunday
- Resident access only to Silverstone village

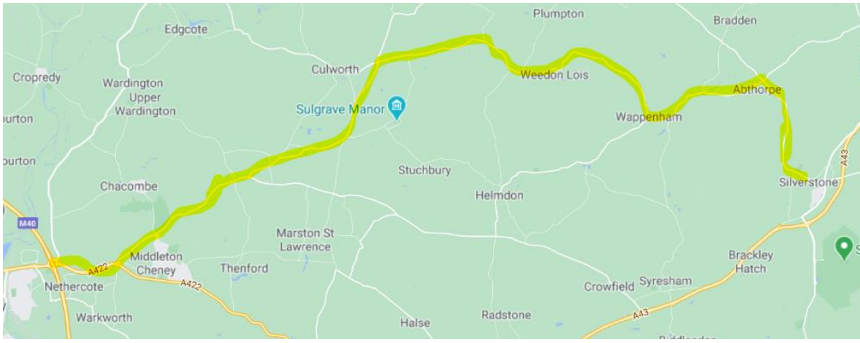
Please display the dashboard pass and be prepared to show your pre-booked parking ticket if requested.

For **Friday** customers there are no traffic management plans in place which would affect your journey. However, traffic volumes will be much higher than normal, and we advise following our directions and route signage.

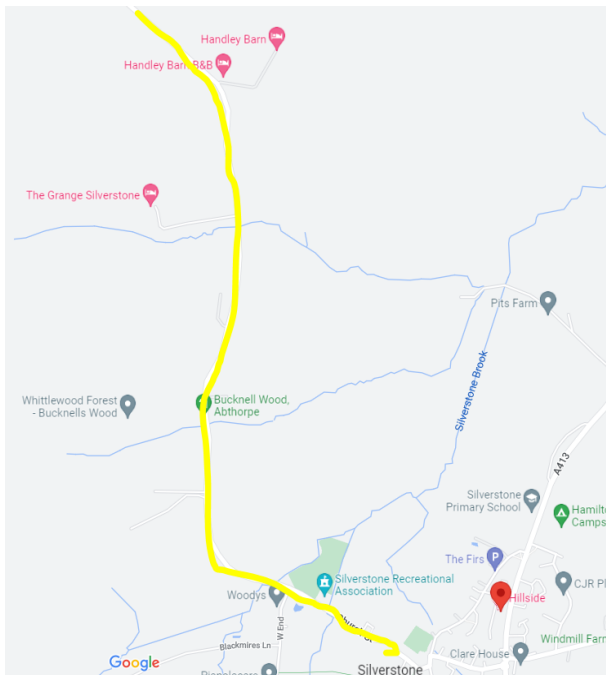
We have also attached details of the best pedestrian routes to the circuit from our car parks.

Pedestrians are asked to access the circuit via Winterhills, this will bring you into the circuit around the National Pit Straight area. Please visit the Silverstone Circuit website for a map showing [gate and stand locations](#)

## **FROM THE M40**

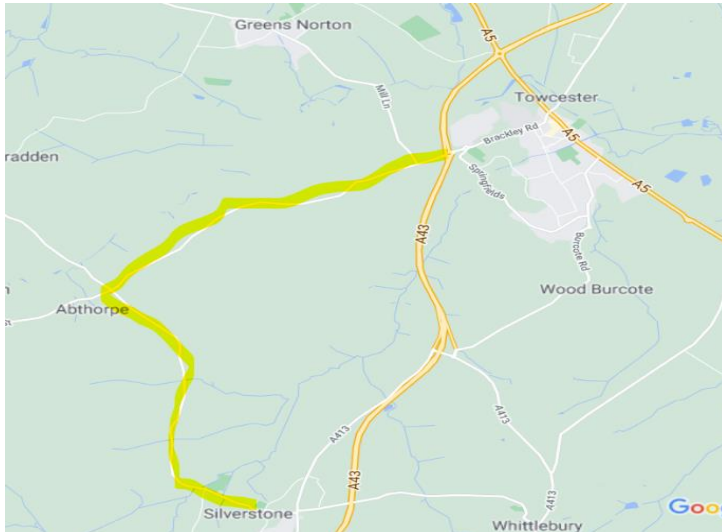


- **Exit the M40 at Junction 11** (do not be tempted to exit at J10 as you'll end up in the race traffic and one way system)
- **Exit the roundabout following the A422 to Brackley**; you should start to see Silverstone School Parking signs.
- At the **next roundabout take the B4525** to Middleton Cheney
- Follow Silverstone School Parking signs and **turn left to Thorpe Mandiville**
- At the **Culworth crossroads, turn right** towards Weston
- Follow the signs through Weedon Lois and Wappenham.
- At the **T junction in Wappenham, turn left** towards Abthorpe and Silverstone
- At the Abthorpe **crossroads turn right** to Silverstone
- Stay on this road **following the parking signs and you will enter Silverstone** (by the SRA & West End)

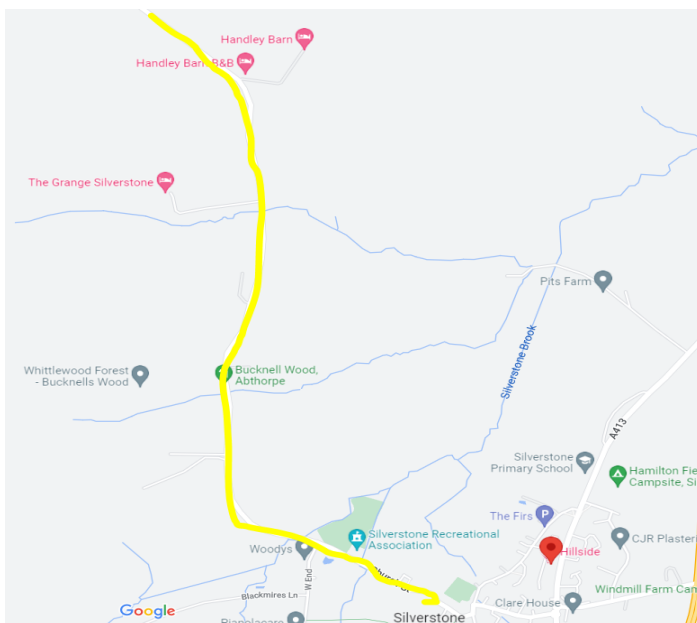


- **Continue into Silverstone**
- **The entrance to Church Street parking is approx. 0.3 miles on your right**

**FROM THE M1 & southbound A5 (Rugby, Weedon), via Abthorpe crossroads.**

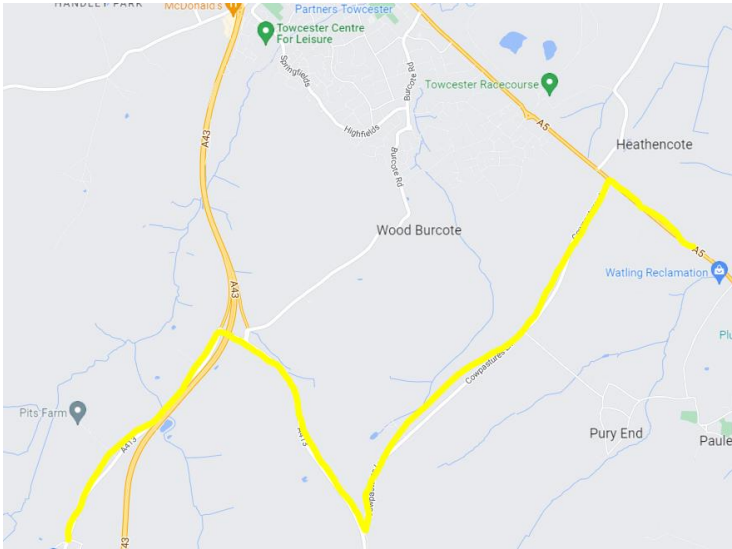


- **Leave M1 at Junction 15a**
- **Take A43(S) towards Oxford**
- **Continue over the 1<sup>st</sup> A43 / A5 roundabout at Towcester.**
- **At the next roundabout (McDonalds) take the 3<sup>rd</sup> exit** towards Abthorpe / services following the Silverstone School School Parking signs. Please be in the right-hand lane when approaching the roundabout
- **Follow this road** for approx. 1-1.5 miles
- **Turn left at the Abthorpe crossroads (Silverstone)**
- Stay on this road **following the parking signs and you will enter Silverstone** (by the SRA & West End)

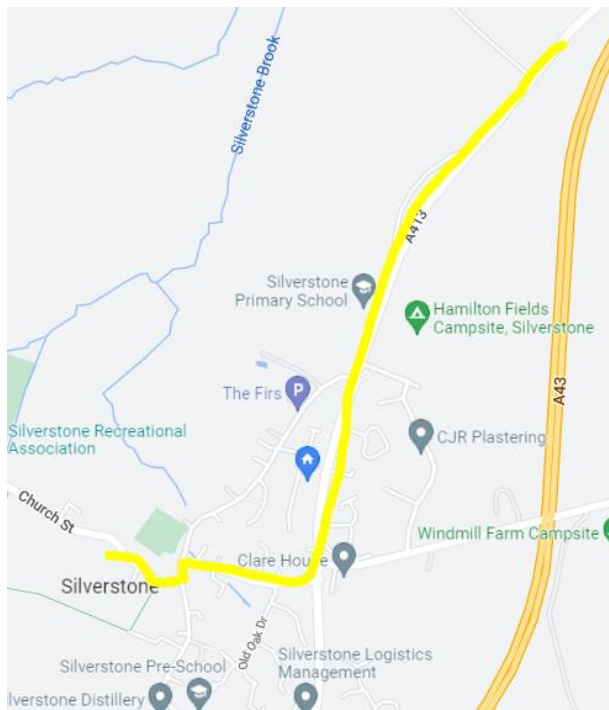


- **Continue into Silverstone**
- **The entrance to Church Street parking is approx. 0.3 miles on your right**

## FROM THE A5 northbound (Milton Keynes, Buckingham) via the A413 / Cowpastures Lane



- **Leave the A5 at Cowpastures Lane (following signs for Silverstone)**
- Follow this road, **turning right at the end of the road.**
- Follow this road, **taking the 2<sup>nd</sup> exit at the roundabout**
- **Take the first exit** at the next roundabout following signs for Silverstone
- **Follow the road into Silverstone** – as you approach the village boundaries you'll see the village school on the right.



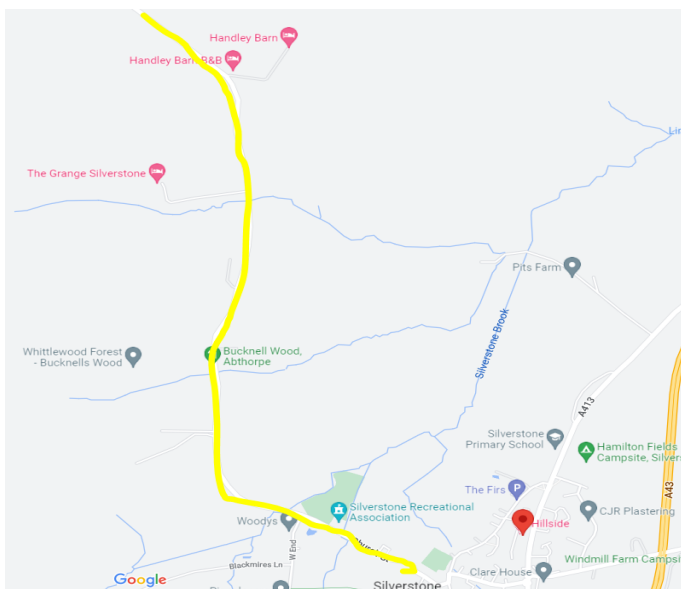
- **Continue into Silverstone** for 0.4 miles.
- **At the mini double roundabout turn right** onto Whittlebury Rd
- **At the White Horse pub** turn right onto Church Street
- **The entrance to Church Street** parking is approx. 0.3 miles **on your left**

## **FROM THE A5 northbound (Milton Keynes, Buckingham)**

Use this route **if you are arriving after 13:00 on Saturday and Sunday**. The A413 will have an outbound 1-way system in place



- Follow the **A5 through Towcester**
- At the **Saracens Head crossroads turn left**
- At the **roundabout take the 2<sup>nd</sup> exit**
- At the **McDonalds / A43 roundabout take the 2<sup>nd</sup> exit** towards Abthorpe / Services following our signs.
- At the **Abthorpe crossroads turn left** to Silverstone
- Stay on this road **following the parking signs and you will enter Silverstone** (by the SRA & West End)



- **Continue into Silverstone**
- **The entrance to Church Street parking is approx. 0.3 miles on your right**



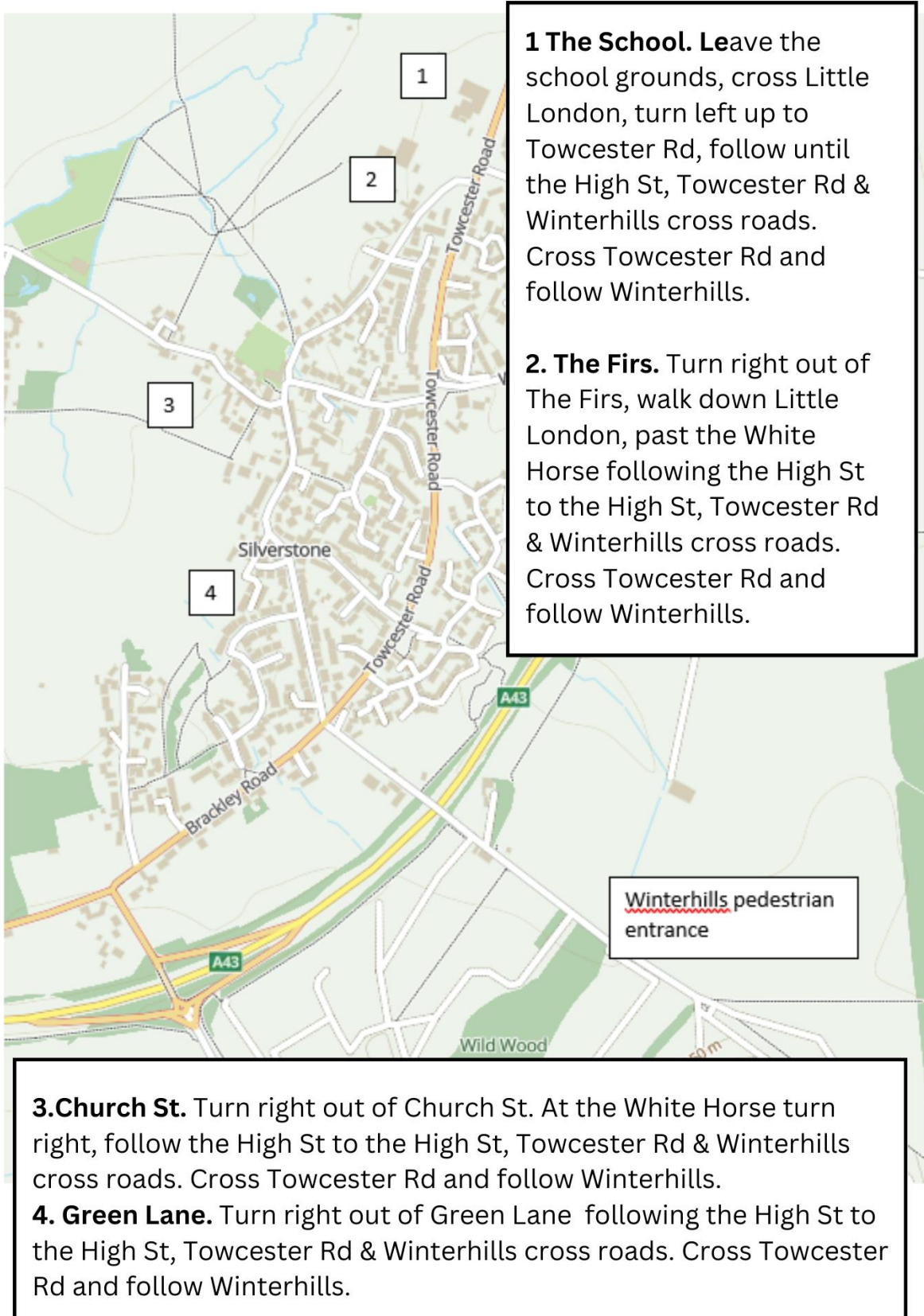
# Silverstone School Parking

6-7th July 2024



## Pedestrian directions to the circuit.

Pedestrians are asked to access the circuit via Winterhills, which will bring you into the circuit around the National Pit Straight area. Please visit the Silverstone Circuit website for a map showing [gate and stand locations](#)



## **LEAVING CHURCH STREET CAR PARK – HOME BOUND JOURNEY**

- There will be a **one-way system on both Saturday and Sunday on the A413** (Silverstone village main road) **between 13:00 – 20:00**
  
- If you are travelling **towards the M40** please:
  - Turn left out of the carpark onto Church St
  - Follow the road to Abthorpe Crossroads
  - At the crossroads turn left and follow the M40 directions in reverse.
  
- If you are travelling **towards the M1/A5**:
  - Turn left out of the carpark onto Church St
  - Follow the road to Abthorpe Crossroads
  - At the crossroads turn right
  - Follow the road to the McDonalds / A43 roundabout.
  - Follow M1/A5 directional signage.

**All road closure and access restrictions will be operated by Silverstone Circuit and their partners and could be liable to change.**

**For the safety of yourself and others please adhere to any instructions from stewards or signage.**